

LIM DISCLAIMER This LIM report has been obtained on behalf of the Vendor and copies have been made available to prospective purchasers and interested parties for general information purposes only. However, neither the Vendor nor Piha Real Estate warrant the accuracy of this copy and they accept no liability for any errors or omissions in the report. It is recommended to all prospective purchasers and interested parties that they obtain and rely on their own LIM reports for due diligence purposes.

Piha Real Estate



Applicant	Piha Real Estate
LIM address	112 Garden Road Piha Auckland 0772
Application number	8270214027
Customer Reference	
Date issued	3-Mar-2020
Legal Description	LOT 54 DP 25002
Certificates of title	719948

Disclaimer

This Land Information Memorandum (LIM) has been prepared for the applicant for the purpose of section 44A of the Local Government Official Information and Meetings Act 1987.

The LIM includes information which:

- Must be included pursuant to section 44A of the Local Government Official Information and Meetings Act 1987
- Council at its discretion considers should be included because it relates to land
- Is considered to be relevant and reliable

This LIM does not include other information:

- Held by council that is not required to be included
- Relating to the land which is unknown to the council
- Held by other organisations which also hold land information

Council has not carried out an inspection of the land and/or buildings for the purpose of preparing this LIM. Council records may not show illegal or unauthorised building or works on the land.

The applicant is solely responsible for ensuring that the land or any building on the land is suitable for a particular purpose and for sourcing other information held by the council or other bodies. In addition, the applicant should check the Certificate of Title as it might also contain obligations relating to the land.

The text and attachments of this document should be considered together.

This Land Information Memorandum is valid as at the date of issue only.

s44A(2)(a) Information identifying any special feature or characteristics of the land

This information should not be regarded as a full analysis of the site features of this land, as there may be features that the Council is unaware of. The applicant is solely responsible for ensuring that the land is suitable for a particular purpose including development.

Site Contamination

No land contamination data are available in Council's regulatory records.

Wind Zones

Wind Zone(s) for this property: High wind speed of 44 m/s, Specific engineering design (not covered by NZS 3604:2011)

The wind zones are based on wind speed data specific to all building sites as outlined in NZS 3604:2011. Other factors such as topographic classes, site exposure and ground roughness determine the actual wind bracing demands and bracing elements required for the building. For further information refer to NZS 3604:2011 Section 5 — Bracing Design

Soil Issues

The Auckland Council is not aware of any soil issues in relation to this land. If any soil information/reports have been prepared in relation to this property, they will be available for viewing at an Auckland Council Service Centre or via the property file product services.

Coastal Inundation

The site is potentially at risk of coastal inundation from extreme storm surge events and climate-change related sea-level rise.

Predicted coastal inundation is modelled on three scenarios:

- 1% AEP coastal-storm surge inundation (to demonstrate present day risk in alignment with the Auckland Unitary Plan activity controls)
- 1% AEP coastal-storm surge inundation plus 1m sea level rise (in alignment with Auckland Unitary Plan activity controls)
- 1% AEP coastal-storm surge inundation plus 2m sea level rise (to demonstrate longer term risk with ongoing sea-level rise).

The Coastal Inundation shown in the Auckland Unitary Plan – Operative in Part "Controls" map corresponds to the 1% AEP plus 1m sea-level rise Coastal Inundation scenario calculated at the time the Unitary Plan was established. The Coastal Inundation data shown in the "Special Land Features – Natural Hazards - Coastal Inundation" map is also shown on the Auckland Council Online map viewer (Geomaps) and is subject to updates to reflect our latest, best available understanding of coastal inundation and sea-level rise processes.

Storm surge is the rise in sea-level due to meteorological effects. The 1% AEP coastal-storm inundation is at a level that has a 1% chance of being equalled or exceeded per year.

Sea-level rise values are based on the projections by the Intergovernmental Panel on Climate Change fifth assessment report (2015). One meter sea-level rise is representative of the upper bound scenario to 2115. Two meter sea-level rise is representative of potential, longer term sea-level rise (2120 to approximately 2200).

Any proposed development on this site may be subject to Auckland Unitary Plan activity controls or require a

detailed coastal hazard assessment report to be completed by a qualified expert.

Flooding

This statement entitled "Flooding" appears on all LIMs.

Known flooding information is displayed on the map attached to this LIM entitled "Special Land Features – Natural Hazards - Flooding".

The information shown in the "Special Land Features - Natural Hazards - Flooding" map is also shown on the Auckland Council online map viewer (Geomaps), at www.aucklandcouncil.govt.nz, which is updated from time to time.

Any proposed development may require a flooding assessment to be provided by the applicant.

The absence of flooding on the "Special Land Features - Natural Hazards - Flooding" map does not exclude the possibility of the site flooding, particularly from Overland Flow Paths which may be on other properties.

Flood Plain

This site (property parcel) spatially intersects with a Flood Plain, as displayed on the map attached to this LIM entitled "Special Land Features - Natural Hazards - Flooding", and may flood during significant rainfall events.

Flood Plains represent the predicted area of land inundated by runoff from a 1% Annual Exceedance Probability (AEP) magnitude event, often referred to as a '1 in 100-year event'.

Flood Plains are generally determined by computer based hydrological and hydraulic modelling.

The Auckland Unitary Plan contains policies and rules relating to development and/or works within or adjacent to Flood Plains.

Note: The terms "Flood Plain" and "Floodplain" are used interchangeably.

Flood Prone Area

This site (property parcel) spatially intersects with a Flood Prone Area, as displayed on the map attached to this LIM entitled "Special Land Features – Natural Hazards - Flooding".

Flood Prone Areas represent depressions in the terrain with no natural outlet. The frequency of flooding within the Flood Prone Area is dependent on the upstream catchment area, the amount of rainfall and the outlet capacity.

Flood Prone Areas are determined from analysis of a Digital Terrain Model (DTM).

Any development within a Flood Prone Area may require a risk assessment.

Overland Flow Path

This site (property parcel) spatially intersects with one or more Overland Flow Paths, as displayed on the map attached to this LIM entitled "Special Land Features – Natural Hazards - Flooding".

Overland Flow Paths are lines representing the predicted route of overland flow, based on analysis of a Digital Terrain Model (derived from aerial laser survey). Overland Flow Paths do not show the width or extent of flow.

Overland Flow Paths are based solely on the terrain and are indicative only.

Overland Flow Paths may flood depending on the amount of rain.

The Auckland Unitary Plan contains policies and rules relating to development and/or works within or adjacent to Overland Flow Paths.

Note: The terms "Flow Path" and "Flowpath" are used interchangeably.

Exposure Zones

New Zealand Standard 3604:2011 classifies all properties in New Zealand into zones based on environmental features including wind, earthquake, snow load and exposure. These zones are relevant to building requirements, such as strength of buildings, materials that should be used and maintenance. All building sites are classified as being in Exposure Zones Extreme Sea Spray, B, C, or D, depending on the severity of exposure to wind driven salt.

This property is classified as: Zone D

High — Coastal areas with high risk of wind-blown sea-spray salt deposits. This is defined as within 500m of the sea including harbours, or 100m from tidal estuaries and sheltered inlets. The coastal area also includes all offshore islands including Waiheke Island, Great Barrier Island. Within each of the zones there are different environmental locations that require fittings and fixtures appropriate to its designation as outlined Tables 4.1 to 4.3 in NZS 3604:2011 being either "closed", "sheltered" or "exposed". For further information refer to NZS 3604:2011 Section 4 — Durability.

s44A(2)(b) Information on private and public stormwater and sewerage drains

Information on private and public stormwater and sewerage drains is shown on the **underground services map** attached.

Note: Private drainage is the responsibility of the land owner up to and including the point of connection to the public sewer or drain.

Effective Date	Description	Details
18/01/2017	Service plan not available	Please note this property is not serviced by a reticulated sewer line. Any development additions or upgrading of this property which may affect the septic tank and disposal system will be subjected to Council approval. Further advice and information on septic tanks is available from Council's Plumbing and Drainage Specialist – Ph: 09 301 0101
03/03/2020	Standard tanks - RUR	This waste water system is scheduled for pump out every 3 years by a Council contractor. For further information on pump outs please phone (09)301 0101.

s44(2)(ba) Information notified to Council by a drinking water supplier under Section 69ZH of the Health Act 1956

Prospective purchasers should be aware of other drinking water systems connected to this property. There may also be private drinking water supply systems such as rainwater tanks or private water bores. You are advised to clarify the drinking water supply with the current landowner.

No Information has been notified to Council.

s44A(2)(bb) Information Council holds regarding drinking water supply to the land

For metered water information, please contact **Watercare (09) 442 2222** for services provided to this property.

s44A(2)(c) Information relating to any rates owing in relation to the land

Billing Number/ Rate Account:	12345599329
Rates levied for the Year 2019/2020 :	\$1,857.27
Total rates to clear for the current year (including any arrears):	\$464.28

The rates figures are provided as at 8 a.m. 03/03/2020. It is strongly advised these are not used for settlement purposes.

Retrofit Your Home Programme

The Retrofit Your Home programme provides financial assistance, advice and information to householders wanting to create an improved home environment.

The scheme contributes to the achievement of the Air Quality National Environmental Standards encouraging the installation of clean heat and insulation in homes as well as supporting access to central government grants and subsidies. The programme offers homeowners a retrofit plan for their homes and financial assistance up to \$5000 repaid through a targeted rate.

 Auckland Council (09) 890 7898 if you require further information

 retrofit@aucklandcouncil.govt.nz

s44A(2)(d) Consents, Certificates, Notices, Orders or Requisitions affecting the land or any buildings on the land(da) the information required to be provided to a territorial authority under section 362T(2) of the Building Act 2004:s44A and (2)(e) Information concerning any Certificate issued by a Building Certifier pursuant to the Building Act 1991 or the Building Act 2004

Note: if the land is part of a cross lease title or unit title, consents and permits for the other flats or units may be included in this LIM. If the land has been subdivided there may be consents and permits included that relate to the original property.

It is recommended that the full property file is viewed and compared with the actual building and activities on the land to identify any illegal or unauthorised building works or activities.

Financial / development contributions

Financial and development contributions are relevant for recently subdivided land, vacant lots, new residential unit(s) or where there is further development of a site. If any financial or development contribution has not been paid, Council can recover outstanding amount(s) from a subsequent owner of the land.

Please note that financial contributions and development contributions may be paid in land, cash or a combination of these. The form of payment of contributions may be subject to negotiation but final discretion remains with the Council.

Resource Management

Planning

There are **NO** Planning resource consents recorded.

Subdivisions

112 Garden Road Piha Auckland 0772

Application No.	Description	Decision	Decision Date
SUB-2015-2007	Subdivision Consent Section 226 Certificate RMA 1991	Granted	04/11/2015

Engineering Approvals

There are **NO** Engineering approvals recorded.

If there are any conditions, then only that portion of the consent will be included in the attachments section. The applicant should satisfy themselves as to whether all conditions of resource consents for this property have been met.

Further Information

The Council may hold additional information for this property, for example concerning resource consents for discharges to air, land or water issued by the former Auckland Regional Council prior to 1 November 2010. If you would like Auckland Council to search for this type of information, please contact us.

Building

112 Garden Road Piha Auckland 0772

Application No.	Description	Issue Date	Status
BPM-1956-4598	Addition to bach - garage	19/11/1956	Issued (See Note 1)

Note	Description
1	Permit issued prior to the Building Act 1991 taking effect. Code Compliance Certificates (CCC) were not required.

Please note that prior to the Building Act 1991; Councils were not required to maintain full records of building consents [etc] issued under the Building Act. While Auckland Council has always endeavoured to maintain full records of pre-Building Act 1991 matters, not all records for this period have survived and in other cases where building work is documented, information may be incomplete. Council does not accept responsibility for any omission.

It is recommended that the Council property file is viewed and compared with the actual building and activities on site to identify any illegal or unauthorised building works or activities.

Compliance Schedules (Building Warrant of Fitness)

The Council has no record of a Compliance Schedule for this property/building.

If it is evident that any specified systems such as lifts or commercial fire alarms are present in the building, the owner must ensure there is a current compliance schedule or building warrant of fitness.

Swimming/Spa Pool Barriers

The Council has no record of a swimming pool or spa pool being registered on this property. Swimming pools and spa pools must have a barrier that complies with the Building Act 2004.

Pool barrier information is available for viewing at <http://www.aucklandcouncil.govt.nz>

Licences

There are NO current licences recorded

s44A(2)(ea) Information notified under Section 124 of the Weathertight Homes Resolution Services Act 2006

The Council has not been notified of any information under Section 124 of the Weathertight Homes Resolution Services Act 2006 relating to this property.

s44A (2)(f) Information relating to the use to which the land may be put and any conditions attached to that use

Purchasers or those intending to develop the land should satisfy themselves that the land is suitable for any intended use or future development proposal. In addition to any site specific limitations recorded below, general restrictions that apply across the region may be relevant to any development proposals on this property.

Auckland Unitary Plan - Operative in Part (AUP:OP)

The **Auckland Unitary Plan - Operative in part(AUP:OP)** applies to this property and should be carefully reviewed and considered, as it may have implications for how this property can be developed and/or used. Those parts of the Auckland Unitary Plan that are operative replace the corresponding parts of legacy regional and district plans. However, certain parts of the AUP:OP are the subject of appeals and have not become operative. If a property is subject to an appeal this will be identified on the attached Unitary Plan Property Summary Report. Where this is the case, both the Auckland Unitary Plan Decisions version and the legacy regional and district plans will need to be considered.

The AUP:OP zones, controls, overlays, precincts, and designations that apply to this property are set out in the Property Summary Report, which is attached to this memorandum.

The AUP:OP can be viewed here:

<https://www.aucklandcouncil.govt.nz/unitaryplan>

The legacy regional and district plans can be viewed here:

<https://www.aucklandcouncil.govt.nz/districtplans>

<https://www.aucklandcouncil.govt.nz/regionalplans>

The appeals to the AUP:OP can be viewed here:

<https://www.aucklandcouncil.govt.nz/unitaryplanappeals>

Auckland Council District Plan - Hauraki Gulf Islands Section (Operative 2013) (DP:HGI)

While the regional provisions in the AUP:OP apply to the Hauraki Gulf Islands, and are set out in the Property Summary Report attached to this memorandum, the AUP:OP does not contain any district provisions for the Hauraki Gulf Islands. If the Property Summary Report attached to this memorandum lists its zone as "Hauraki Gulf Islands", the district provisions that apply are in the Auckland Council District Plan Hauraki Gulf Islands Section (Operative 2013) (DP:HGI).

The relevant maps of the DP:HGI are attached to this memorandum, if applicable. The text of the DP:HGI can be found here:

<https://www.aucklandcouncil.govt.nz/aurakigulfislands>

Plan Changes and Notices of Requirement

Changes to the AUP:OP and DP:HGI may be proposed from time to time. These proposed plan changes may relate to either the maps or the text of those plans. Any proposed changes to the AUP:OP relevant to this property will be listed as a modification in the Property Summary Report attached to this memorandum. However, proposed changes to the DP:HGI will not appear on the Property Summary report. That information can be found on the Auckland Council website.

Please refer to the AUP:OP for information on any proposed Plan Changes or see the Auckland Council modifications website at:

<https://www.aucklandcouncil.govt.nz/unitaryplanmodifications>

Information relating to any proposed Plan Changes to DP:HGI can be found here:

<https://www.aucklandcouncil.govt.nz/aurakigulfislands>

From time to time a requiring authority, such as a Ministry of the Crown or a council controlled organisation, may notify Auckland Council that they require certain land to be designated for a certain purpose. If this property is the subject of such a notice of requirement, that notice may have implications for how this property can be developed or used from the date it is received by Council.

If this property is not on the Hauraki Gulf Islands, any notices of requirement applicable will be listed as a modification in the Property Summary Report attached to this memorandum.

If this property is on the Hauraki Gulf Islands, any notice of requirement will be available on the Auckland Council Website.

Information on all current notices of requirement can be found on the modifications page here:

<https://www.aucklandcouncil.govt.nz/unitaryplanmodifications>

Copies of the appeals to the Auckland Unitary Plan can be viewed online at:

<https://www.aucklandcouncil.govt.nz/unitaryplanappeals>

Information concerning Caveat, Bond, Encumbrance, Consent Notice and Covenant

For any information concerning Caveats, Bonds, Encumbrances, Consent Notices or Covenants, please refer to the Certificate of Title for this property.

s44A(2)(g) Information regarding the land which has been notified to Council by another statutory organisation

No information has been notified to Council.

s44A(2)(h) Information regarding the land which has been notified to Council by any network utility operator pursuant to the Building Act 1991 or Building Act 2004

Underground Services and District Plan maps are attached.

Please note: Height restrictions apply where overhead power lines cross the site. Works near water services utilities may require approval. Works near high-pressure Gas, Oil or LPG pipelines create risk of damage and must first be approved. Please contact the relevant Utility provider in your area for further information.

Any escape of gas or liquid from the pipelines is potentially dangerous and requires immediate action as soon as discovered (Dial 111 and ask for the Fire Service).

Attachments

As the placement of the building/s on the attached maps is based on aerial photography we cannot guarantee the accuracy. A formal survey will indicate the exact location of the boundaries.

- Auckland Unitary Plan Property Summary Report
- Auckland Unitary Plan - Operative in part Maps and Map Legend
- Auckland Council District Plan - Hauraki Gulf Islands Section (if applicable)
- Underground Services & Utilities Map and Map Legend
- Special Land Features Map and Map Legend

Please note Map Legends have been created for use across the region and may contain features which were not captured by the previous legacy Councils; therefore the information may not be available for these maps. Please contact the Resource Management Planning Team in your area for further information on any features which may or may not appear on your map.

Auckland Unitary Plan Operative in part (15th November 2016) Property Summary Report

Address

112 Garden Road Piha 0772

Legal Description

LOT 54 DP 25002

Appeals

Modifications

Zones

Residential - Rural and Coastal Settlement Zone

Precinct

Controls

Controls: Macroinvertebrate Community Index - Native

Controls: Macroinvertebrate Community Index - Urban

Controls: Subdivision Variation Control - Urban - Piha 4000m2

Overlays

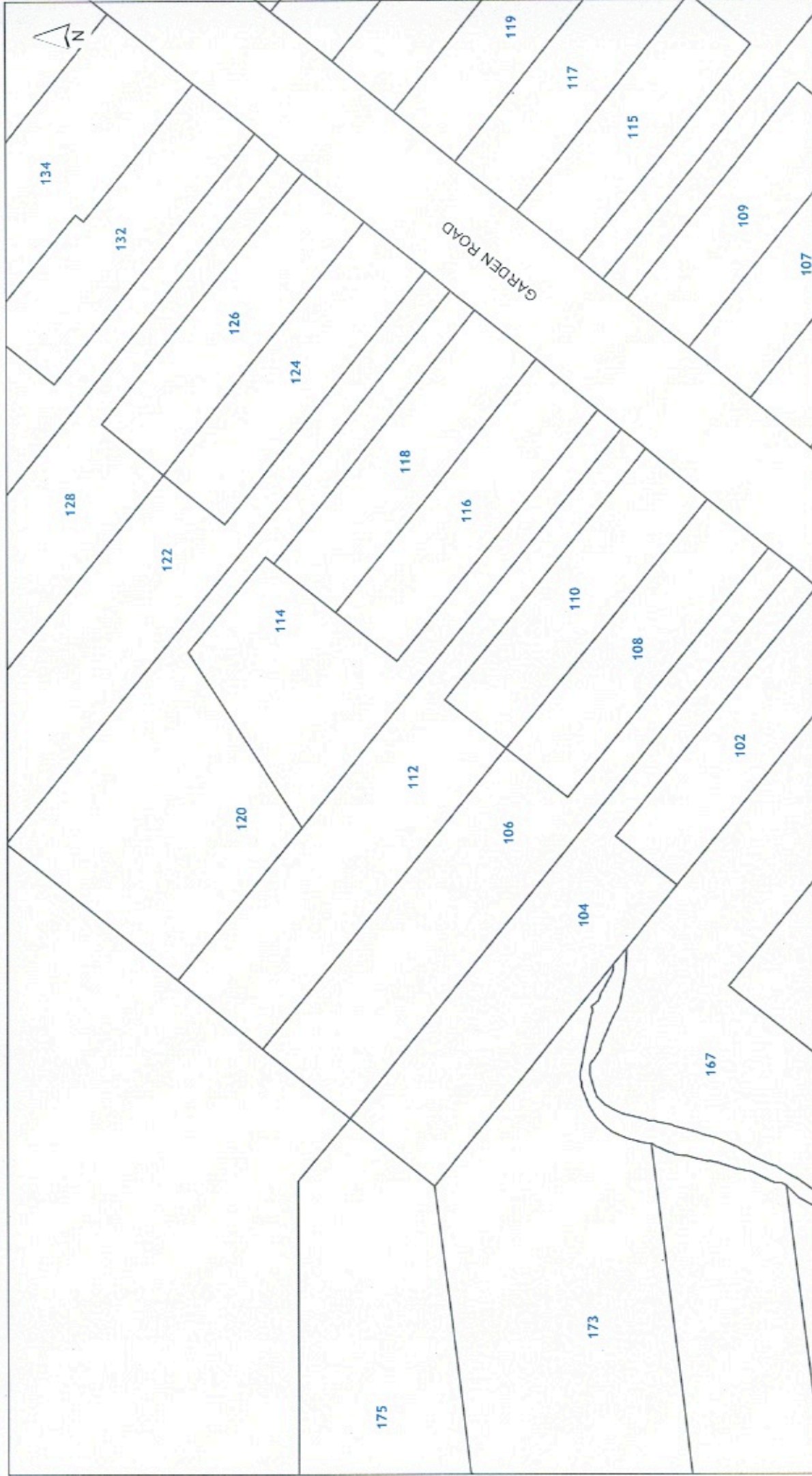
Natural Heritage: Waitakere Ranges Heritage Area Overlay - Extent of Overlay

Natural Resources: Natural Stream Management Areas Overlay [rp]

Natural Resources: Significant Ecological Areas Overlay - SEA_T_5539 - Terrestrial

Designations

Designations: Designations - 418 - Regional park (Waitakere Ranges Regional Parkland) - Designations - Auckland Council - Confirmed



0 7 14 21
Meters

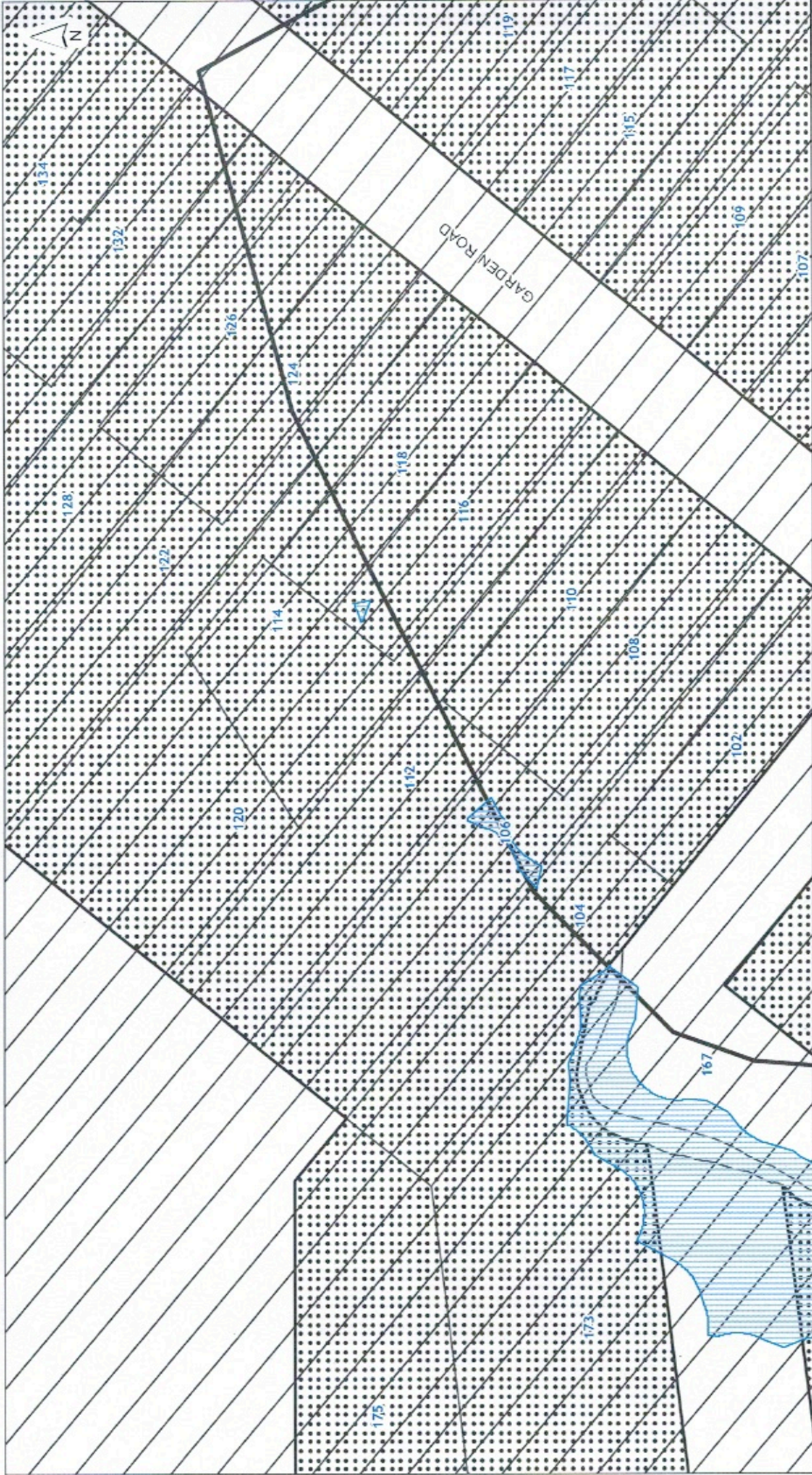
Scale @ A4
= 1:1,000

Date Printed:
3/03/2020

Built Environment
112 Garden Road Pihā 0772
LOT 54 DP 25002

DISCLAIMER:
This map plan is that information should be independently verified or site before taking any action. Copyright Auckland Council. Land Parcel Boundary Information from the 2013 Census. Auckland Council gives no warranty or guarantee as to the accuracy and completeness of any information on this map plan and accepts no liability for any error, omission or use of the information. Height data to 6m March 2016.





Auckland Council
Te Kaurahora o Tamaki Makaurau

0 7 14 21
Metres

Scale @ A4
= 1:1,000

Date Printed:
3/03/2020

Controls
112 Garden Road Piha 0772
LOT 54 DP 25002

DISCLAIMER:
This material is illustrative only and all information should be independently verified or site before taking any action. Copyright Auckland Council. Land Parcel Boundary information from a NZ100000 Copyright Reserved. Whilst we can be seen to be, Auckland Council gives no warranty as to the accuracy or completeness of any information or this map and accepts no liability for any error, omission or use of the information. Height datum Auckland 1946.



418

0 7 14 21
Metres

Scale @ A4
= 1:1,000

Date Printed:
3/03/2020

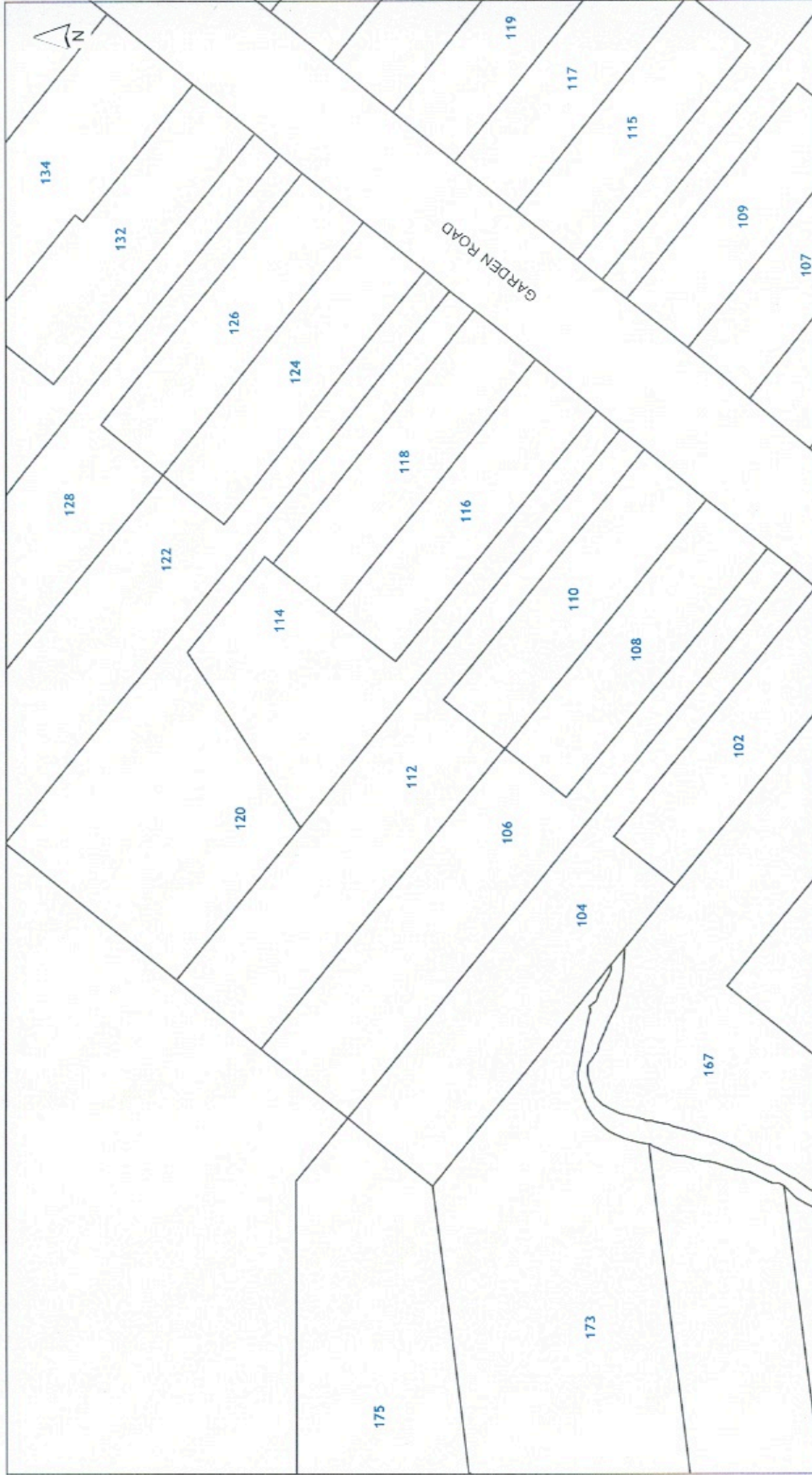
Designations

112 Garden Road Piha 0772

LOT 54 DP 25002

DISCLAIMER:
This map is illustrative only and all information should be independently verified or checked before taking any action. Copyright Auckland Council. Lane Files of Boundaries Information from DP2/Queen City 2011. Whilst due care has been taken, Auckland Council gives no warranty as to the accuracy and plan compliance of any information on this map plan and accepts no liability for any errors arising or use of the information. High-station: A. J. Ward 1306.



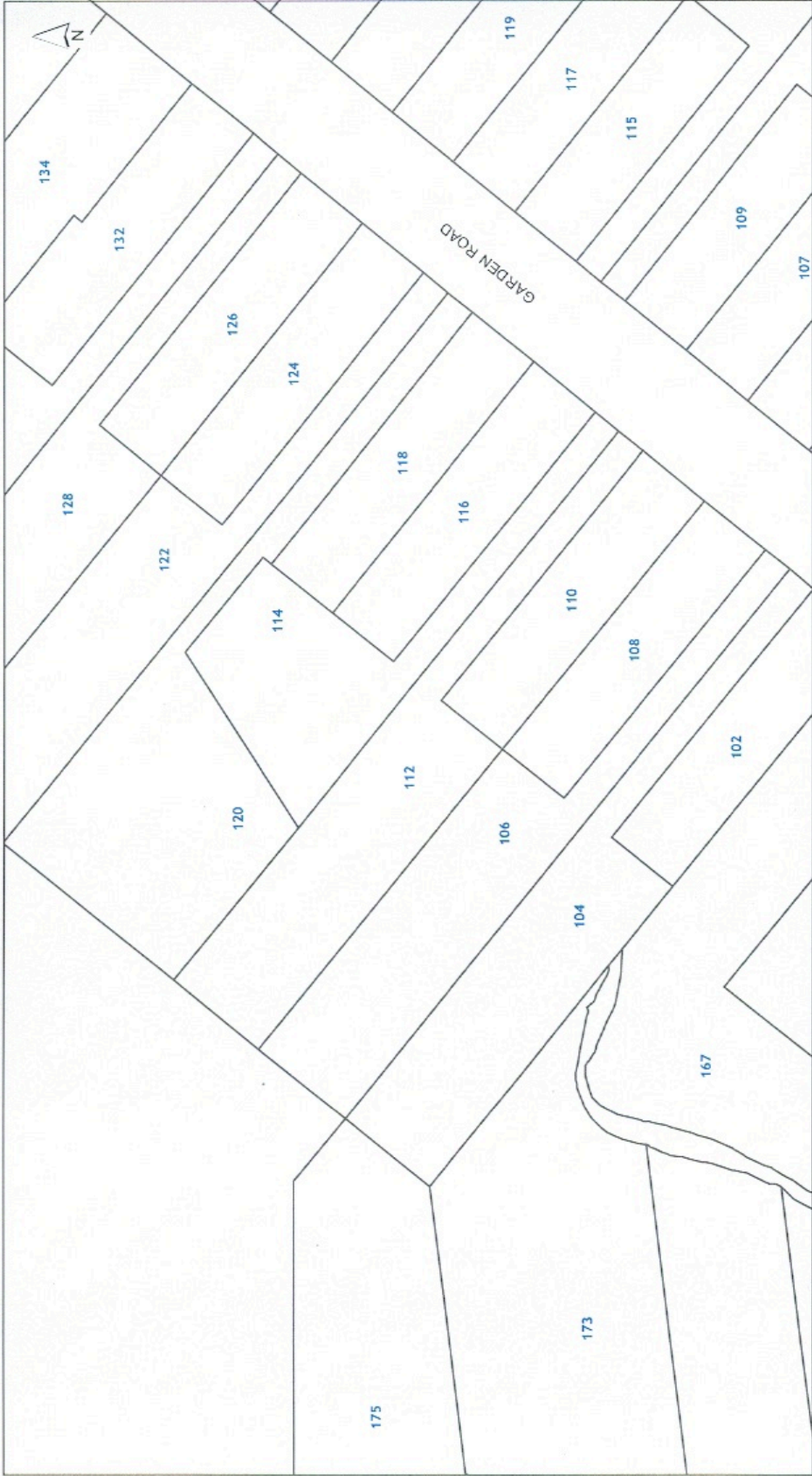


DISCLAIMER:
 This map is illustrative only and all information should be independently verified on site before taking any action. Copyright Auckland Council. Land Parcel Boundary information from LINZ/Canterbury Geospatial Services. Whilst due care has been taken, Auckland Council gives no warranty as to the accuracy and completeness of the information on this map plan and accepts no liability for any error, omission or use of the information. © Auckland Council 2020.

Historic Heritage and Special Character
 112 Garden Road Piha 0772
 LOT 54 DP 25002

0 7 14 21
 Metres
 Scale @ A4
 = 1:1,000
 Date Printed:
 3/03/2020



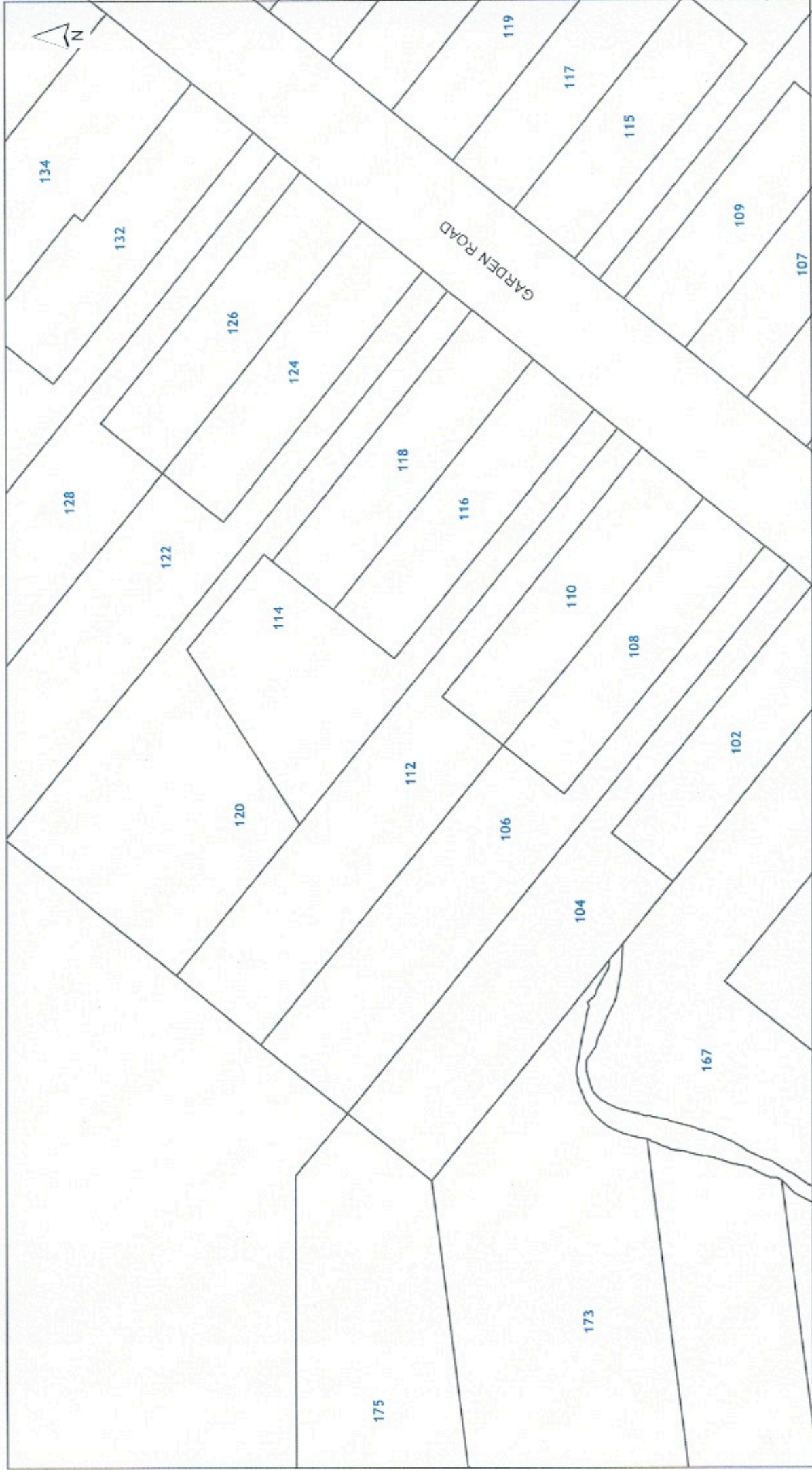


DISCLAIMER:
 This map plan is illustrative only and all information should be independently verified or as to before taking any action.
 Copyright Auckland Council. Land Parcel Boundary Information from LINZ (Crown Copyright Reserved). While due care has been taken, Auckland Council gives no warranty as to the accuracy and completeness of any information on this map plan and accepts no liability for any error, omission or use of the information. Height datum: Auckland 1948.

Infrastructure
 112 Garden Road Piha 0772
 LOT 54 DP 25002

0 7 14 21
 Metres
 Scale @ A4
 = 1:1,000
 Date Printed:
 3/03/2020





DISCLAIMER:

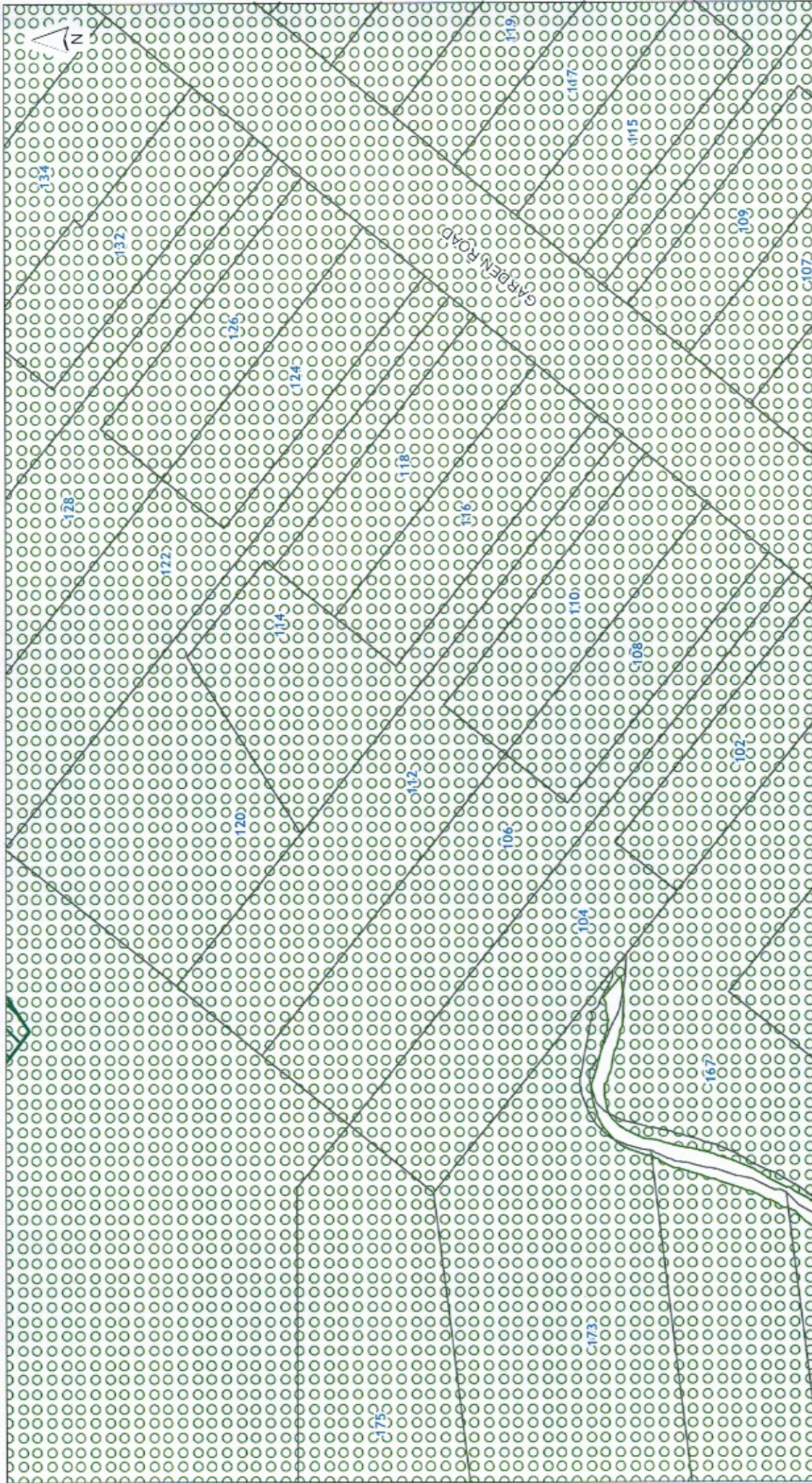
This map/plan is illustrative only and all information should be independently verified on site before taking any action. Copyright Auckland Council. Land Parcel Boundary Information from LINZ (2020 year: Copyright Reserved). Where data has been given, Auckland Council gives no warranty as to the accuracy and plan completeness of any information on this map/plan and accepts no liability for any error, omission or use of the information. Height data from Auckland 1946.

Mana Whenua
 112 Garden Road Piha 0772
 LOT 64 DP 26002



Scale @ A4
 = 1:1,000

Date Printed:
 3/03/2020



DISCLAIMER:
This map/information is illustrative only and all information should be independently verified or site before taking any action.
Copyright Auckland Council - Land Parcel Boundary Information from ©2019. Copyright Reserved. Where use cases have been taken, Auckland Council gives no warranty as to the accuracy and plan completeness of any information on this map/information and accepts no liability for any error, omission or use of the information. Height datum Auckland 1946.

Natural Heritage
112 Garden Road Pihā 0772
LOT 54 DP 25002

0 7 14 21
Metres

Scale @ A4
= 1:1,000

Date Printed:
3/03/2020





Auckland Council
Te Kaunhera o Tamaki Makaurau

0 7 14 21
Metres

Scale @ A4
= 1:1,000

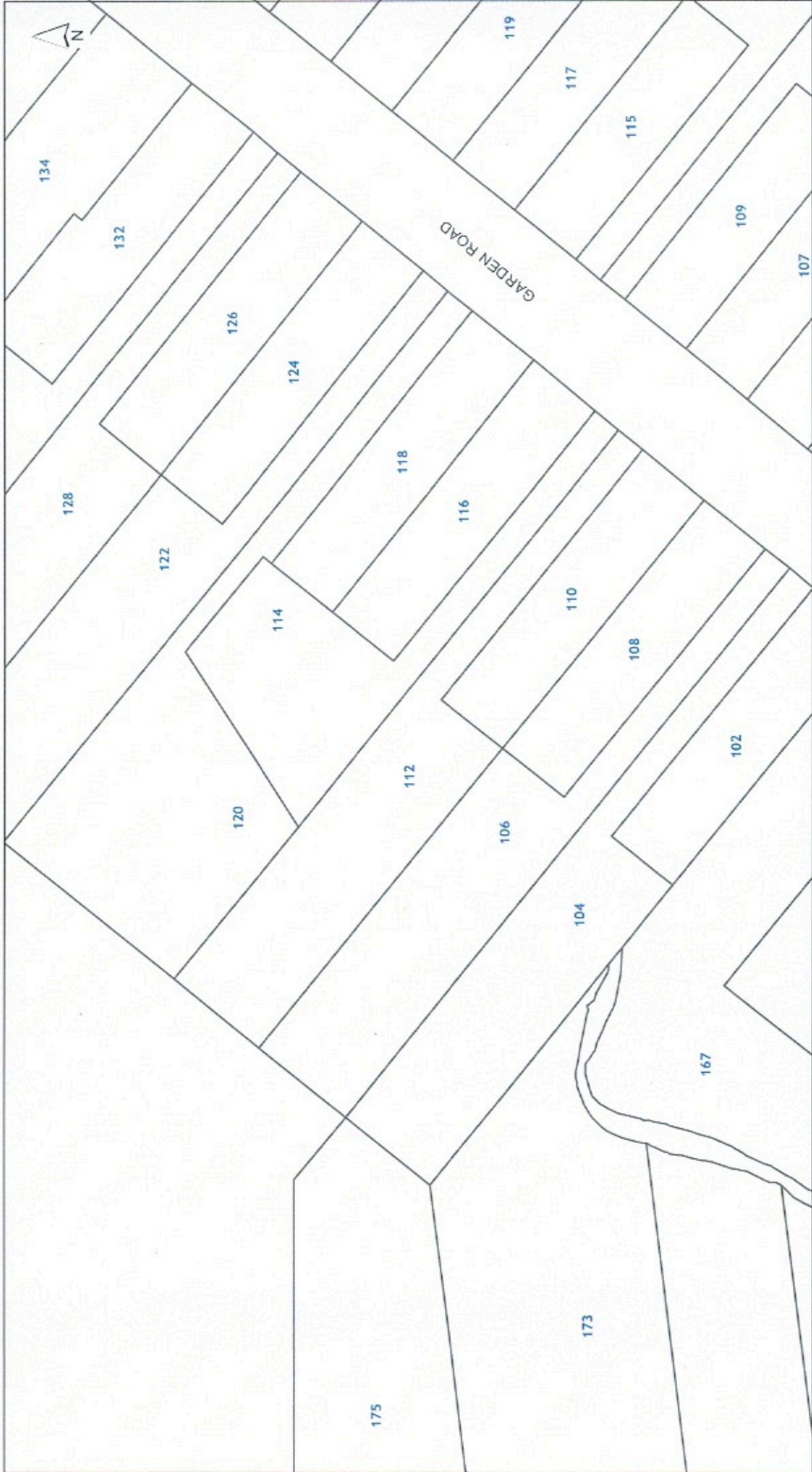
Date Printed:
3/03/2020

Natural Resources

112 Garden Road Pihā 0772

LOT 54 DP 25002


DISCLAIMER: This map is illustrative only and all information should be independently verified on site before taking any action. Copyright Auckland Council. All Rights Reserved. Information from UNZ (© Crown Copyright reserved), while due care has been taken, Auckland Council gives no warranty as to the accuracy and plan completeness of the information on this map plan and accepts no liability for any error, omission or use of the information. Height datum: Auckland 1945.



Precincts

112 Garden Road Piha 0772

LOT 54 DP 25002



Scale @ A4
= 1:1,000

Date Printed:
3/03/2020

DISCLAIMER: This map plan is illustrative only and all information should be independently verified on site before taking any action. Copyright Auckland Council, Land Parcel Boundary Information from LINZ/Crown Copyright Reserved. Whilst due care has been taken, Auckland Council gives no warranty as to the accuracy and/or completeness of any information or this map plan and accepts no liability for any error, omission or use of the information. First published: Auckland 1965.





Auckland Council
Te Kaitiaki o Tamaki Makaurau

0 7 14 21
Metres





Scale @ A4
= 1:1,000

Date Printed:
3/03/2020

Zones and Rural Urban Boundary
112 Garden Road Piha 0772
LOT 54 DP 25002







DISCLAIMER:
This map/plan illustration only are a information should be independently verified or site before a final action. Copyright Auckland Council. Land Parcel Boundary Information from DS210000. Copyright: Geoportal, which due to the been given, Auckland Council gives no warranty as to the accuracy and completeness of any information on this map/plan and accept no liability for any error, omission or use of the information. Help: datum Auckland 1946

NOTATIONS

<p>Appeals</p> <p> Properties affected by Appeals seeking change to zones or management layers</p> <p> Properties affected by Appeals seeking reinstatement of management layers</p> <p>Proposed Plan Modifications</p> <p> Notice of Requirements</p> <p> Plan Changes</p>	<p>Tagging of Provisions:</p> <p>[i] = Information only</p> <p>[rp] = Regional Plan</p> <p>[rcp] = Regional Coastal Plan</p> <p>[rps] = Regional Policy Statement</p> <p>[dp] = District Plan (only noted when dual provisions apply)</p>
---	--

ZONING

Residential

-  Residential - Large Lot Zone
-  Residential - Rural and Coastal Settlement Zone
-  Residential - Single House Zone
-  Residential - Mixed Housing Suburban Zone
-  Residential - Mixed Housing Urban Zone
-  Residential - Terrace Housing and Apartment Buildings Zone

Business

-  Business - City Centre Zone
-  Business - Metropolitan Centre Zone
-  Business - Town Centre Zone
-  Business - Local Centre Zone
-  Business - Neighbourhood Centre Zone
-  Business - Mixed Use Zone
-  Business - General Business Zone
-  Business - Business Park Zone
-  Business - Heavy Industry Zone
-  Business - Light Industry Zone

Open space

-  Open Space - Conservation Zone
-  Open Space - Informal Recreation Zone
-  Open Space - Sport and Active Recreation Zone
-  Open Space - Civic Spaces Zone
-  Open Space - Community Zone
-  Water [i]



Rural

-  Rural - Rural Production Zone
-  Rural - Mixed Rural Zone
-  Rural - Rural Coastal Zone
-  Rural - Rural Conservation Zone
-  Rural - Countryside Living Zone
-  Rural - Waitakere Foothills Zone
-  Rural - Waitakere Ranges Zone

Future Urban

-  Future Urban Zone
-  Green Infrastructure Corridor (Operative in some Special Housing Areas)

Infrastructure

-  Special Purpose Zone - Airports & Airfields
Cemetery
Quarry
Healthcare Facility & Hospital
Tertiary Education
Māori Purpose
Major Recreation Facility
School
-  Strategic Transport Corridor Zone












Coastal

-  Coastal - General Coastal Marine Zone [rcp]
-  Coastal - Marina Zone [rcp/dp]
-  Coastal - Mooring Zone [rcp]
-  Coastal - Minor Port Zone [rcp/dp]
-  Coastal - Ferry Terminal Zone [rcp/dp]
-  Coastal - Defence Zone [rcp]
-  Coastal - Coastal Transition Zone











Overlays

Natural Resources

-  Terrestrial [rp/dp]
-  Marine 1 [rcp]
-  Marine 2 [rcp]
-  Water Supply Management Areas Overlay [rp]
-  Natural Stream Management Areas Overlay [rp]
-  High-Use Stream Management Areas Overlay [rp]
-  Natural Lake Management Areas Overlay (Natural Lake and Urban Lake)
-  Urban Lake Management Areas Overlay (Natural Lake and Urban Lake)
-  High-Use Aquifer Management Areas Overlay [rp]
-  Quality-Sensitive Aquifer Management Areas Overlay [rp]
-  Wetland Management Areas Overlay [rp]


} Significant Ecological Areas Overlay

Infrastructure

-  Airport Approach Surface Overlay
-  Aircraft Noise Overlay
-  City Centre Port Noise Overlay [rcp / dp]
-  Quarry Buffer Area Overlay
-  National Grid Subdivision Corridor
-  National Grid Substation Corridor
-  National Grid Yard Compromised
-  National Grid Yard Uncompromised

} National Grid Corridor Overlay



















Mana Whenua

-  Sites & Places of Significance to Mana Whenua Overlay [rcp/dp]








Built Environment

-  Identified Growth Corridor Overlay











Natural Heritage

-  Notable Trees Overlay
-  Outstanding Natural Features Overlay [rcp/dp]
-  Outstanding Natural Landscapes Overlay [rcp/dp]
-  Outstanding Natural Character Overlay [rcp/dp]
-  High Natural Character Overlay [rcp/dp]
-  Viewshafts
-  Height Sensitive Areas
-  Regionally Significant Volcanic Viewshafts & Height Sensitive Areas Overlay [rcp/dp]
-  Regionally Significant Volcanic Viewshafts Overlay Contours [i]
-  Locally Significant Volcanic Viewshafts Overlay [rcp/dp]
-  Locally Significant Volcanic Viewshafts Overlay Contours [i]
-  Modified
-  Natural
-  Ridgeline Protection Overlay
-  Local Public Views Overlay [rcp/dp]
-  Extent of Overlay
-  Subdivision Schedule
-  Waitakere Ranges Heritage Area Overlay

Historic Heritage & Special Character













-  Historic Heritage Overlay Place [rcp/dp]
-  Historic Heritage Overlay Extent of Place [rcp/dp]
-  Special Character Areas Overlay Residential and Business
-  Auckland War Memorial Museum Viewshaft Overlay [rcp/dp]
-  Auckland War Memorial Museum Viewshaft Overlay Contours [i]
-  Stockade Hill Viewshaft Overlay – 8m height area
-  Stockade Hill Viewshaft [i]

Controls


-  Key Retail Frontage
-  General Commercial Frontage
-  Adjacent to Level Crossings
-  General
-  Motorway Interchange Control
-  Centre Fringe Office Control
-  Height Variation Control
-  Parking Variation Control
-  Level Crossings With Sightlines Control
-  Arterial Roads


} Building Frontage Control

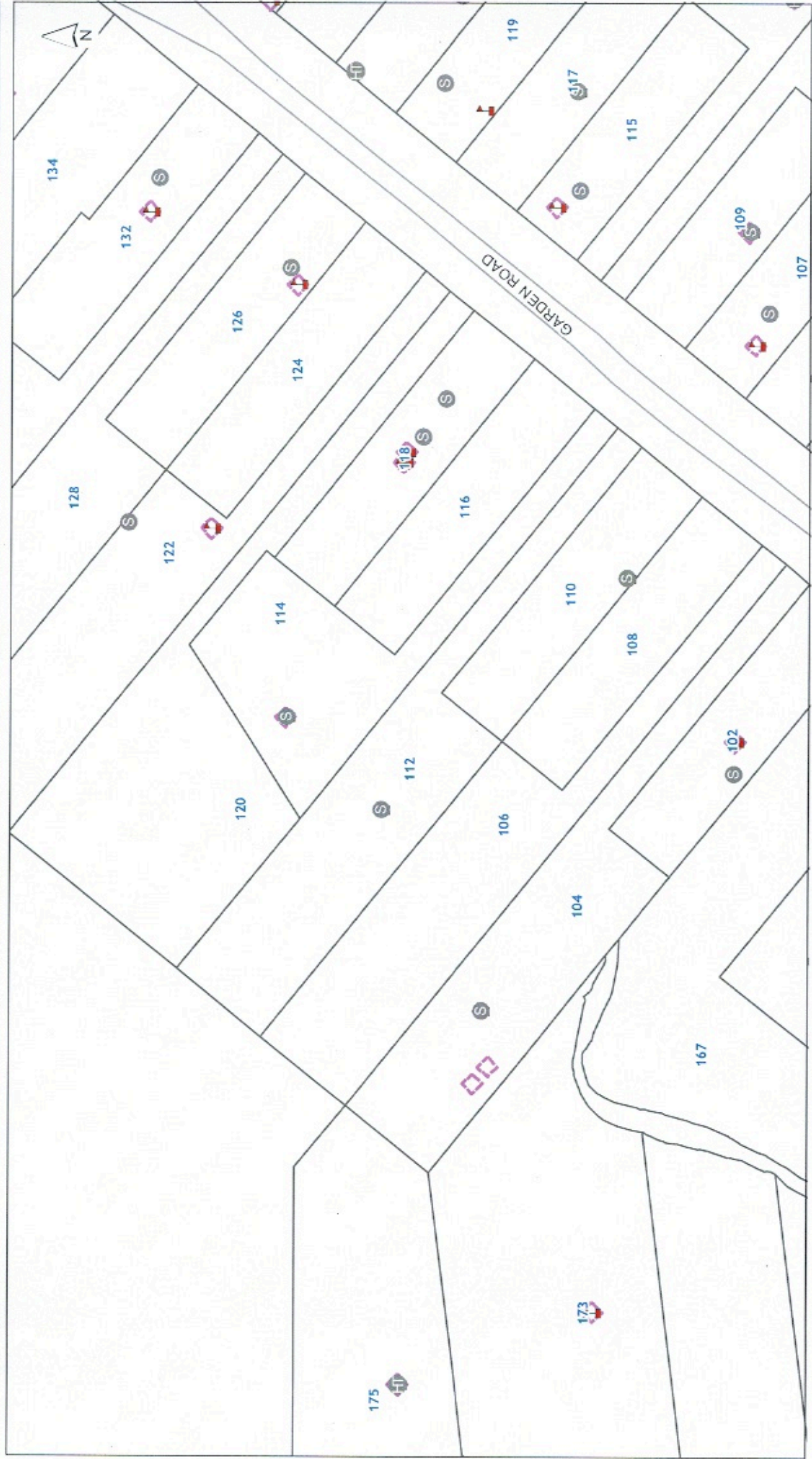
} Vehicle Access Restriction Control

-  Business Park Zone Office Control
-  Hazardous Facilities
-  Infrastructure
-  Emergency Management Area Control
-  Macroinvertebrate Community Index
-  Flow 1 [rp]
-  Flow 2 [rp]
-  Stormwater Management Area Control
-  Subdivision Variation Control
-  Surf Breaks [rcp]
-  Cable Protection Areas Control [rcp]
-  Coastal Inundation 1 per cent AEP Plus 1m Control

Designations

-  Designations

-  Airspace Restriction Designations



0 7 14 21
Metres

Scale @ A4
= 1:1,000

Date Printed:
3/03/2020

Underground Services
112 Garden Road Piha 0772
LOT 54 DP 25002

DISCLAIMER:
This map plan is illustrative only and all information should be independently verified on site before acting on it.
Copyright Auckland Council. Land Parcel Boundary Information from LINZ (Crown Copyright Reserved). While every care has been taken, Auckland Council does not warrant as to the accuracy and completeness of any information on this map plan and accepts no liability for any error, omission or use of the information. Height datum: Auckland 1986.



Stormwater

Note: Unless otherwise specified in the text below, the colour of a Stormwater symbol is determined by the ownership or usage status, using the following colour scheme:

Public, **Private** or **Abandoned**

	Treatment Device		Overland Flowpath (Public)
	Septic Tank		Overland Flowpath (Private)
	Septic Tank (Hi-Tech)		Forebay (Public)
	Soakage System		Forebay (Private)
	Inspection Chamber		Treatment Facility (Public)
	Manhole (Standard / Custom)		Treatment Facility (Private)
	Inlet & Outlet Structure		Pump Station
	Inlet & Outlet (No Structure)		Planting
	Catchpit		Embankment
	Spillway		Viewing Platform
	Safety Benching		Bridge
	Culvert / Tunnel		Erosion & Flood Control (Other Structure)
	Subsoil Drain		Erosion & Flood Control (Wall Structure)
	Gravity Main		
	Rising Main		
	Connection		
	Fence		
	Lined Channel		
	Watercourse		

Water

	Valve		Other Watercare Point Asset
	Hydrant		Other Watercare Linear Asset
	Fitting		Local Pipe (Bulk)
	Other Watercare Point Asset		Local Pipe (In Service)
	Other Watercare Linear Asset		Local Pipe (Abandoned)
	Local Pipe (Bulk)		Transmission Pipe (In Service)
	Local Pipe (In Service)		Transmission Pipe (Out of Service)
	Local Pipe (Abandoned)		Transmission Pipe (Proposed)
	Transmission Pipe (In Service)		Pump Station
	Transmission Pipe (Out of Service)		Reservoir
	Transmission Pipe (Proposed)		Other Structure (Local)
	Pump Station		Chamber (Transmission)
	Reservoir		Water Source (Transmission)
	Other Structure (Local)		Other Watercare Structures and Areas
	Chamber (Transmission)		
	Water Source (Transmission)		
	Other Watercare Structures and Areas		

Wastewater

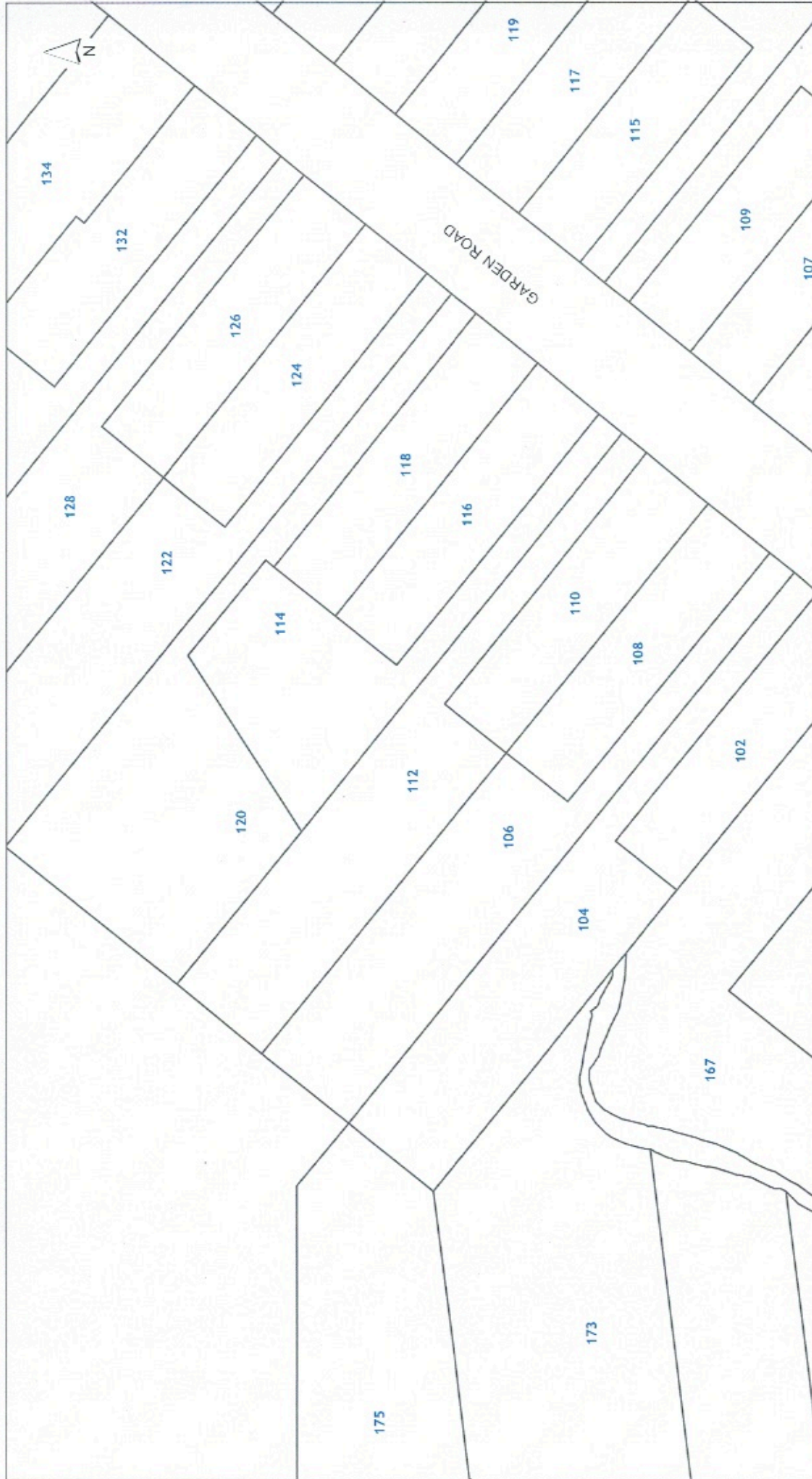
	Fitting		Chamber
	Fitting (Non Watercare)		Structure (Non Watercare)
	Manhole		Pump Station
	Pipe (Non Watercare)		Wastewater Catchment
	Local Pipe (Main / Service Line)		
	Local Pipe (Abandoned)		
	Local Pipe (Future)		
	Transmission Pipe (In Service)		
	Transmission Pipe (Out of Service)		
	Transmission Pipe (Proposed)		
	Chamber		
	Structure (Non Watercare)		
	Pump Station		
	Wastewater Catchment		

Utilities

	Transpower Site		Fibre Optic Cable (ARTA)
	Pylon (Transpower)		Contour Interval
	110 kv - Electricity Transmission		
	220 kv - Electricity Transmission		
	400 kv - Electricity Transmission		
	Aviation Jet A1 Fuel Pipeline		
	Liquid Fuels Pipeline [Marsden to W/n]		
	Gas Transmission Pipeline		
	High-Pressure Gas Pipeline		
	Medium-Pressure Gas Pipeline		
	Indicative Steel Mill Slurry Pipeline		
	Indicative Steel Mill Water Pipeline		
	Fibre Optic Cable (ARTA)		
	Contour Interval		

Legend updated: 15/08/2019





Hazards

112 Garden Road Piha 0772

LOT 64 DP 26002



Scale @ A4

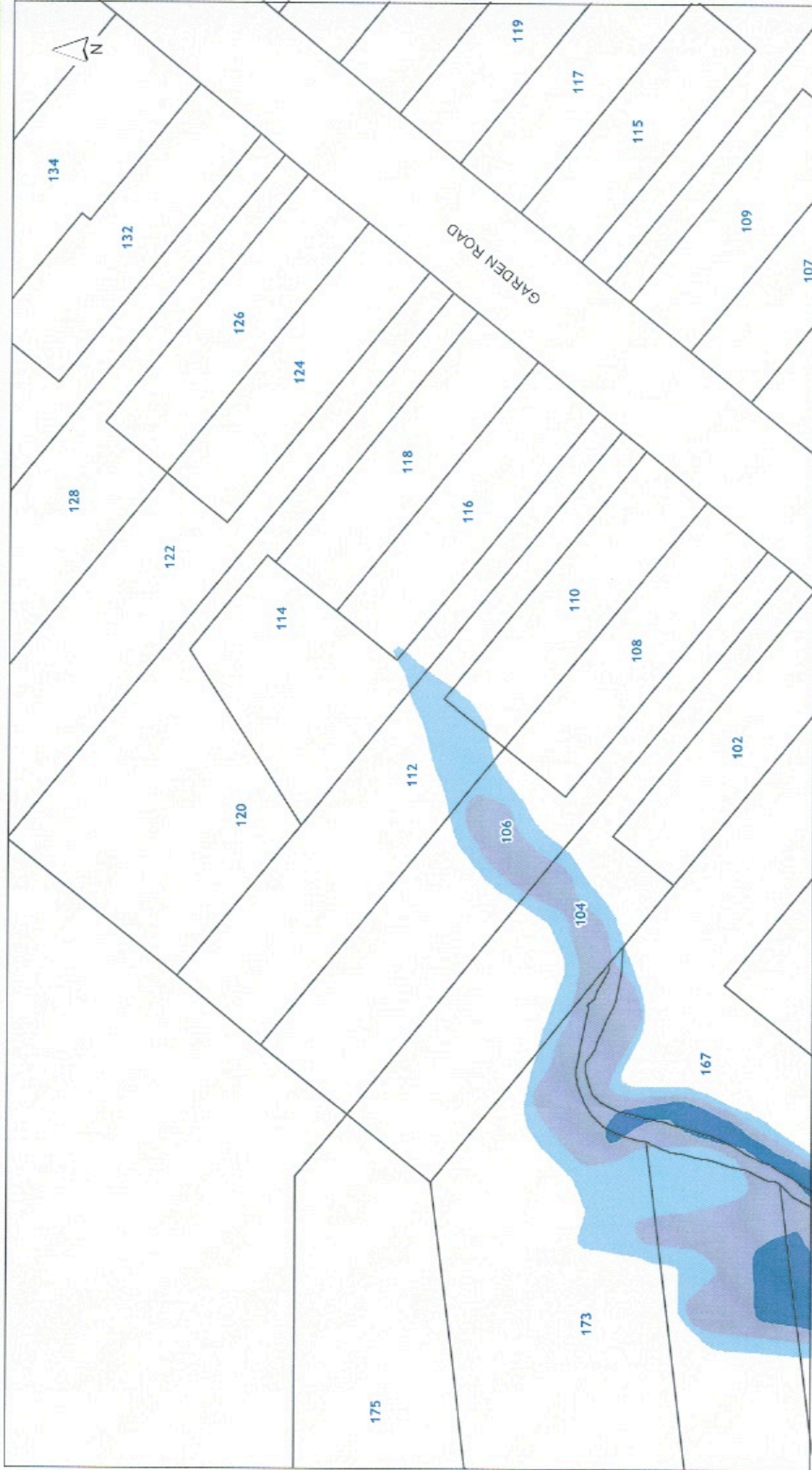
= 1:1,000

Date Printed:

3/03/2020

DISCLAIMER:
 The mapfiles is illustrative only and all information should be independently verified on site before taking any action.
 Copyright Auckland Council. Land Parcel Boundary Information from LIM2 (Crown Copyright Reserved). Whilst our site has been taken, Auckland Council gives no warranty as to the accuracy and/or completeness of any information on this mapfile and accepts no liability for any error, omission or use of the information. Height datum: Auckland 1946.



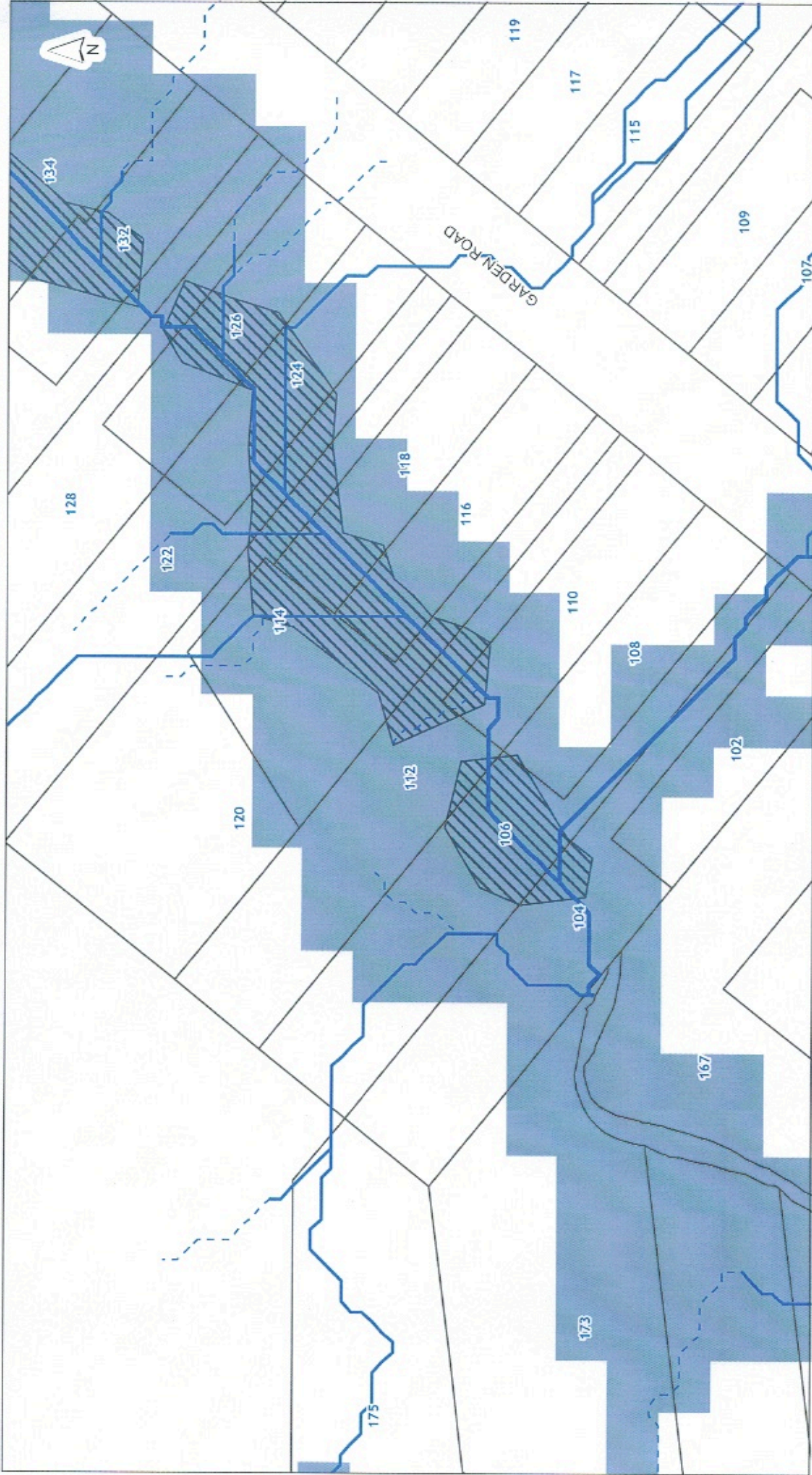


Natural Hazards - Coastal Inundation
 112 Garden Road Pihā 0772
 LOT 54 DP 25002

0 6.5 13 20.5
 Meters
 Scale @ A4
 = 1:1,000
 Date Printed:
 3/03/2020

DISCLAIMER:
 This map/picture is illustrative only and all information should be independently verified on site before taking any action.
 Copyright Auckland Council. Land Parcels Boundary Information from LINZ (Crown Copyright). Retrieved. Whilst due care has been taken, Auckland Council gives no warranty as to the accuracy or other completeness of any information on this map/picture and accepts no liability for any error, omission or use of the information. Height datum: Auckland 1956.






Natural Hazards - Flooding
 112 Garden Road Piha 0772
 LOT 54 DP 25002

DISCLAIMER:
 This map plan is illustrative only and all information should be independently verified on site before taking any action. Copyright Auckland Council. Land Parcel Boundary information from LINZ (Crown Copyright Reserved). Whilst due care has been taken, Auckland Council gives no warranty as to the accuracy and plan completeness of any information on this map plan and accepts no liability for any error, omission or any of the information. Height datum: Auckland 1946

0 6.5 13 26.5
 Meters
Scale @ A4
 = 1:1,000
Date Printed:
 3/03/2020

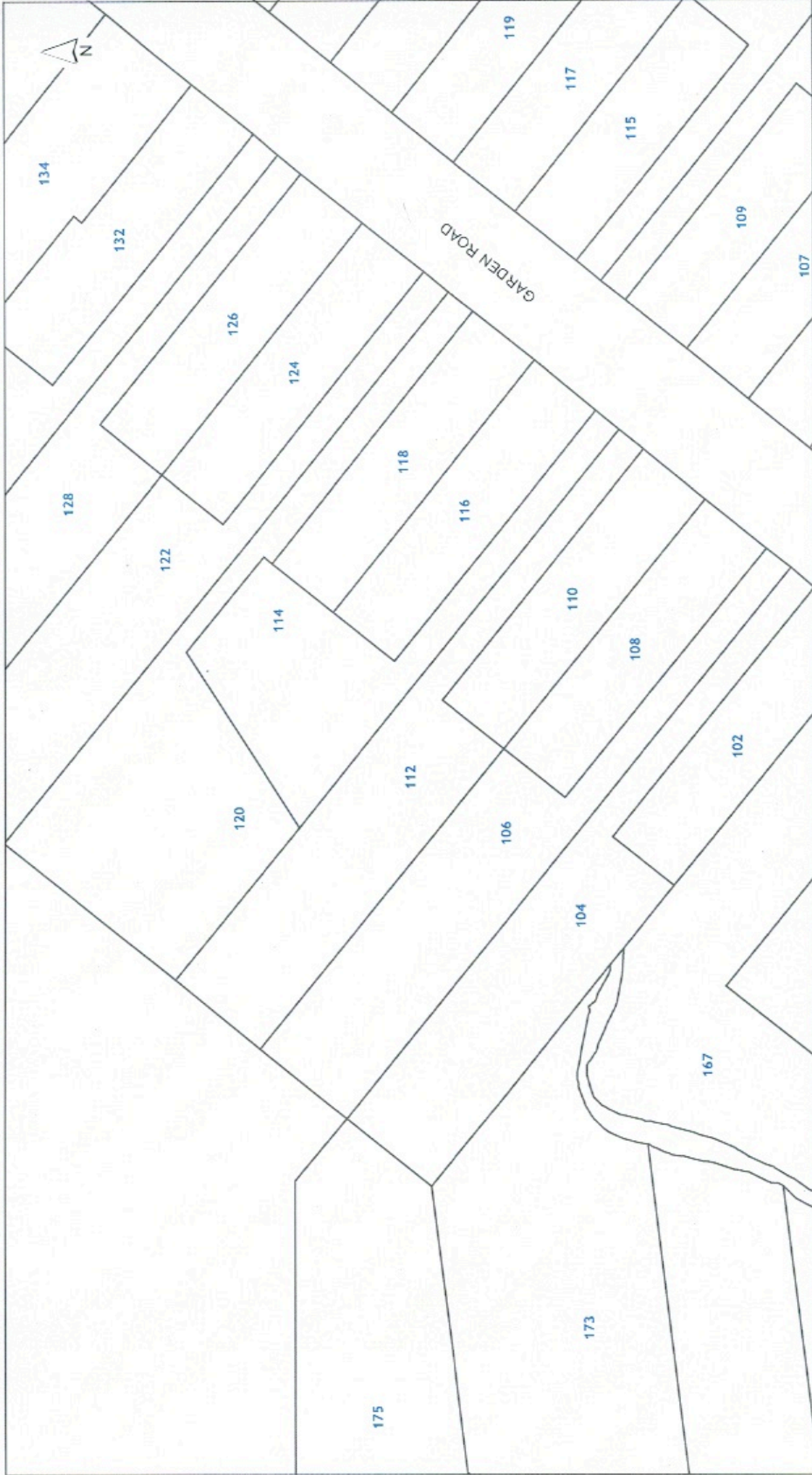


0 5.5 11 16.5
 Kilometers
 Scale @ A4
 = 1:1,000
 Date Printed:
 3/03/2020

Natural Hazards - Sea Spray
 112 Garden Road Piha 0772
 LOT 64 DP 25002

DISCLAIMER
 The map plan is illustrative only and all information should be independently verified in the before taking any action.
 Copyright Auckland Council. All of Parties Boundary Information from LIM2 (Crown Copyright Reserved). Whilst due care has been taken, Auckland Council gives no warranty as to the accuracy or completeness of any information on this map plan and accepts no liability for any error, omission or use of the information. Slight colour Auckland 2015.





Natural Hazards - Volcanic Cones
 112 Garden Road Piha 0772
 LOT 54 DP 25002

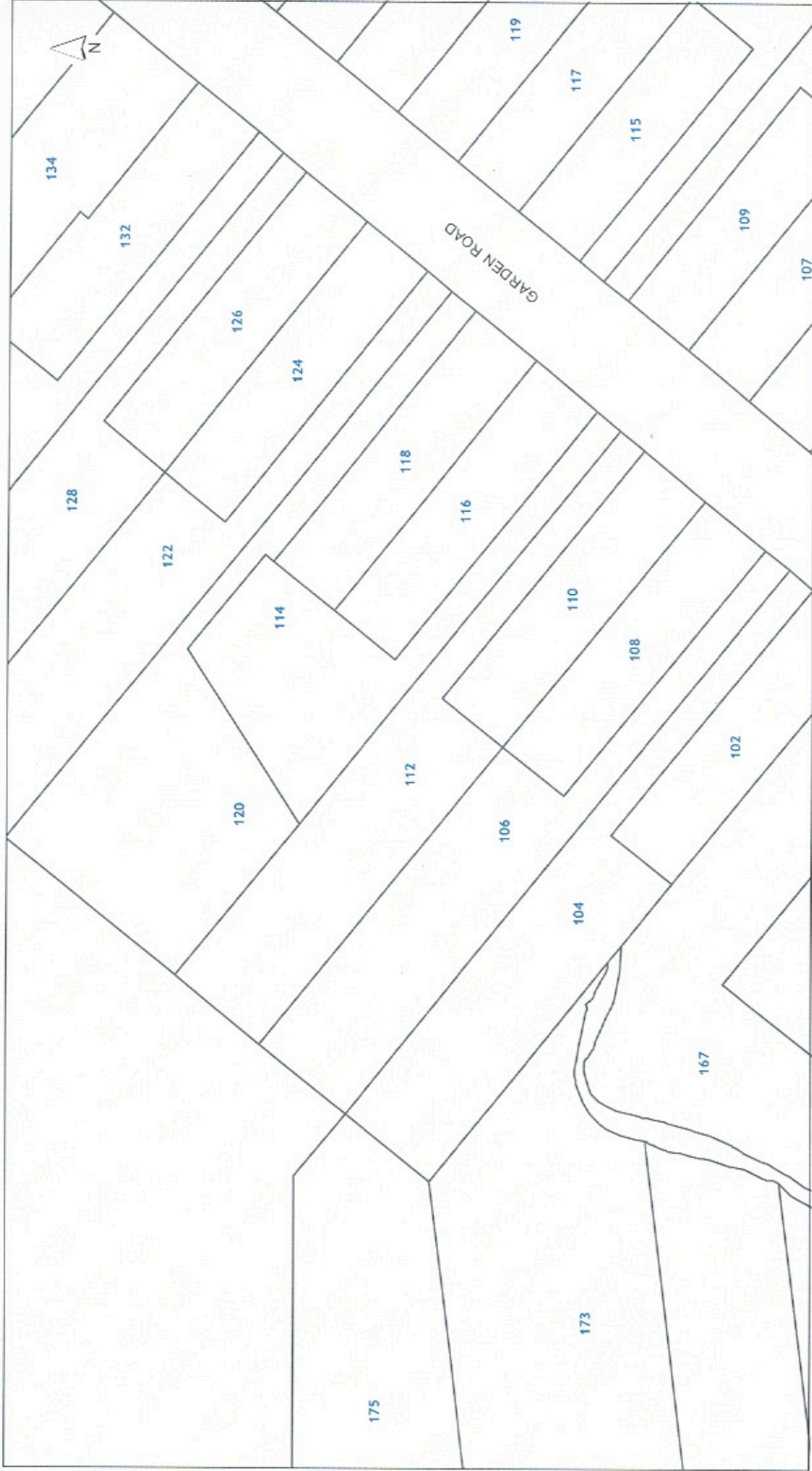
DISCLAIMER:
 This map plan is illustrative only and all information should be independently verified on site before taking any action. Copyright Auckland Council. Land Parcel Boundary information from URZ/Crown Copyright. Reserved. Whilst due care has been taken, Auckland Council gives no warranty as to the accuracy and plan compliance of any information on this map plan and accepts no liability for any error, omission or use of the information. Height datum: Auckland 1988.

0 0.5 1 2.5
 metres

Scale @ A4
 = 1:1,000

Date Printed:
 3/03/2020





DISCLAIMER:
 This map plan is illustrative only and all information should be independently verified on site before taking any action.
 Copyright Auckland Council. Land Parcel Boundary Information from IM2 (Open Crown Copyright Reserved). While due care has been taken, Auckland Council gives no warranty as to the accuracy or completeness of any information on this map plan and accepts no liability for any error, omission or use of the information. Height datum: Auckland 1954.

Other
 112 Garden Road Pihā 0772
 LOT 54 DP 25002

0 6.5 13 20.5
 Meters

Scale @ A4
 = 1:1,000

Date Printed:
 3/03/2020



Hazards

- Soil Warning Area**
- Fill (Franklin District only)
 - Advisory (Franklin District only)
 - Contamination (Franklin District only)
 - Erosion (Franklin District only)
 - Hazardous Activities & Industries List (HAIL) (Franklin District only)
 - Inundation (Franklin District only)
 - Rainfall Event (Franklin District only)
 - Slippage (Franklin District only)
 - Subsidence (Franklin District only)
 - Slippage / Subsidence / Erosion etc. (Auckland City and Papakura District only)
 - Uncertified Fill (Auckland City and Papakura District only)
 - Organic Soil (Auckland City and Papakura District only)
 - Filled / Weak Ground (Auckland City and Papakura District only)
 - Refuse Tips Site / Weak Area (Auckland City and Papakura District only)
 - Unstable / Suspected Ground (Auckland City and Papakura District only)
 - Allochthon Waitemata (Rodney District only)
 - Motatau Complex (Rodney District only)
 - Puriri Mudstone (Rodney District only)
 - Mahurangi Limestone (Rodney District only)
 - Mangakahia Complex (Rodney District only)
 - Hukerenui Mudstone (Rodney District only)
 - Whangai Formation (Rodney District only)
 - Tangihua Complex (Rodney District only)
 - within 150m of Northland Allochthon (Rodney District only)

Hazards

- Soil Warning Area continued**
- Soil D (Rodney District only)
 - within 150m of Soil D (Rodney District only)
 - Soil C (Rodney District only)
 - within 150m of Soil C (Rodney District only)
 - Soil B (Rodney District only)
 - within 150m of Soil B (Rodney District only)
 - Soil A (Rodney District only)
 - Gas Main Pipeline
 - Petroleum Pipeline
 - Closed Landfill (Auckland Council owned)
 - Closed Landfill (Privately owned)
 - Air Discharge (Franklin District only)
 - No Soakage (Franklin District only)
 - Indicative Steel Mill Slurry Line 20m Buffer (Franklin District only)
 - Indicative Steel Mill Water Line 20m Buffer (Franklin District only)

Natural Hazards

- Overland Flow Path**
- Catchment area 2000m² to 3999 m²
 - Catchment area 4000 m² to 3 Ha
 - Catchment area 3 Ha and above
- Coastal Inundation**
- 1% AEP
 - 1% AEP plus 1m sea level rise
 - 1% AEP plus 2m sea level rise
- 1% AEP Flood Plain
 - Flood Prone Areas
 - Flood Sensitive Areas
 - Sea Spray
 - Volcanic Cones

Other

- Cultural Heritage Index**
- Archaeological Site
 - Hayward and Diamond
 - Historic Botanical Site
 - Historic Structure
 - Maori Heritage Area
 - Maritime Site
 - Reported Historic Site

The Information Council holds in relation to Special Land Features differs based on the area a property is located in. Those areas where information is held on a Special Land Feature is denoted in the legend above.